





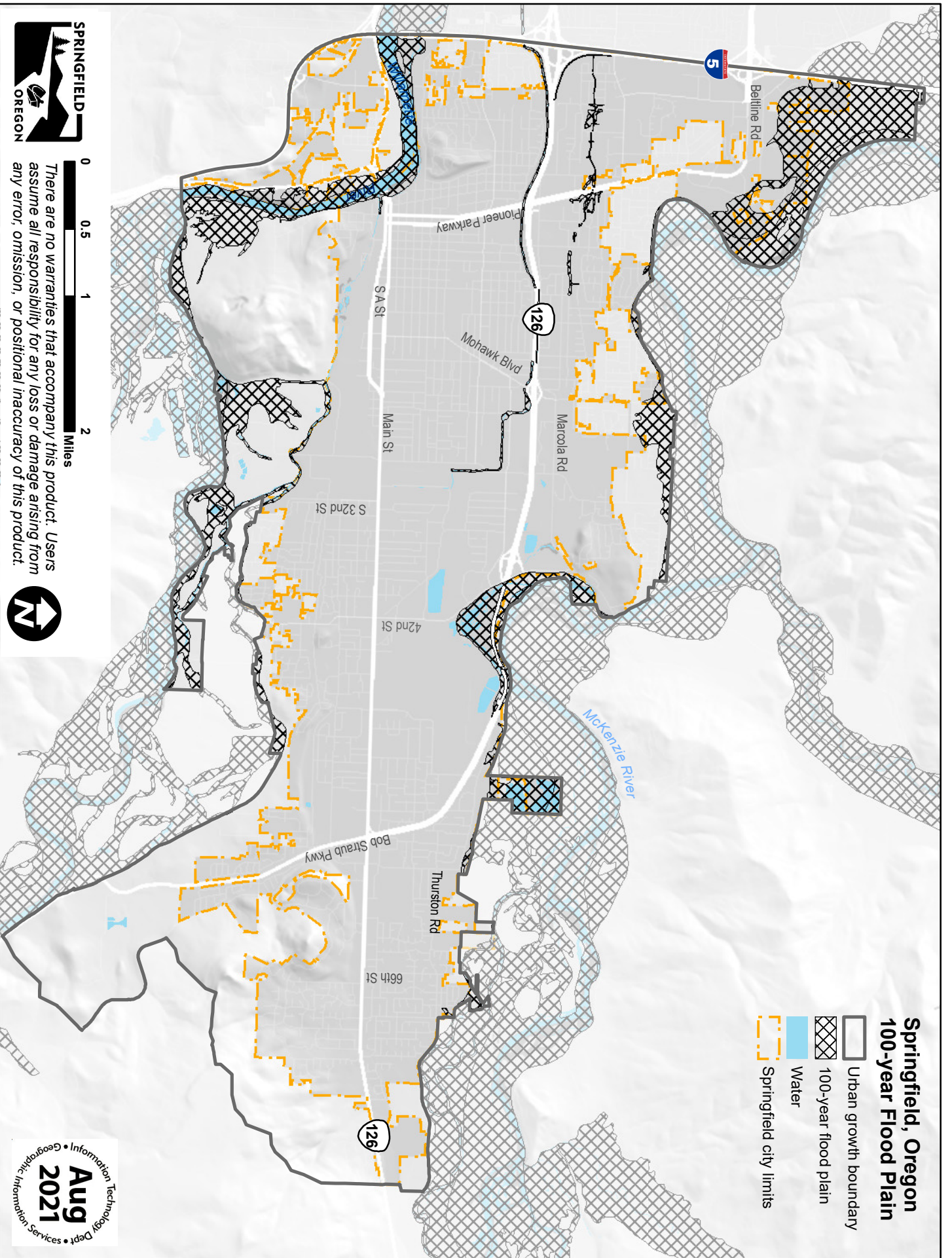
NOTICE OF PUBLIC HEARING CITY OF SPRINGFIELD

THE CITY OF SPRINGFIELD WILL HOLD TWO PUBLIC HEARINGS TO CONSIDER A LEGISLATIVE AMENDMENT TO THE SPRINGFIELD DEVELOPMENT CODE. A PUBLIC HEARING OF THE SPRINGFIELD PLANNING COMMISSION WILL BE HELD ON **WEDNESDAY, SEPTEMBER 8, 2021** AT 7:00 P.M. VIA THE ZOOM ONLINE MEETING PLATFORM. A JOINT PUBLIC HEARING OF THE SPRINGFIELD CITY COUNCIL AND LANE COUNTY BOARD OF COMMISSIONERS WILL BE HELD ON **MONDAY, DECEMBER 13, 2021** AT 7:00 P.M., LOCATION TO BE DETERMINED.

The City of Springfield is proposing amendments to the Springfield Development Code, Section 3.3-400 Floodplain Overlay District. The proposed updates are intended to incorporate federal requirements as shown in the State's model code. By complying with current federal regulations, the City can continue to participate in the National Flood Insurance Program (NFIP). The Planning case number is 811-21-000210-TYP4. The subject properties are those areas located within the City of Springfield's Floodplain Overlay District. The proposed amendments, applicable criteria, and Zoom link are available under the Planning Commission's Sept. 8 meeting at www.springfielddoregonspeaks.org. Documents are also available for free inspection at the Development Center within City Hall, 225 Fifth Street. A staff report will be available at the Development Center and at springfielddoregonspeaks.org 7 days before the hearings. Copies of documents are available at a reasonable cost. Phone: 541-736-7135.

Springfield, Oregon 100-year Flood Plain

-  Urban growth boundary
-  100-year flood plain
-  Water
-  Springfield city limits



There are no warranties that accompany this product. Users assume all responsibility for any loss or damage arising from any error, omission, or positional inaccuracy of this product.

