













Water Quality Limited Watercourses


- Water Quality Limited Watercourses (WQLW)**
-  Tributary to Water Quality Limited Watercourse (<1000cfs)
Site Plan Review for Property within 100'
Riparian Corridor - 50'
 -  Water Quality Limited Watercourse (<1000cfs)
Site Plan Review for Property within 150'
Riparian Corridor - 50'
 -  Water Quality Limited Watercourse (>1000cfs)
Site Plan Review for Property within 150'
Riparian Corridor - 75'
- Springfield Riparian Resource Areas**
-  Springfield Riparian Resource Areas
 -  Other Identified Natural Resource Areas
- Springfield Local Wetlands Inventory**
-  Springfield Local Wetlands Inventory
 -  Other Identified Wetlands
- FEMA Designated Floodplain**
Accessed online May 1, 2019
-  Floodplain
 -  Floodway


WQLW displayed on map were adopted by Ordinance 6021, 7/15/2002. Waterways are reprinted with current base data accessed May 1, 2019. Originally adopted WQLW map is available upon request.


 UGB
Urban Growth Boundary
Updated by Ord. 6361
Effective 4/1/2019


 City Limits


 Taxlots

 Hospital

 Fire Station


 School

 Chamber of Commerce



0 0.25 0.5 1 Mile

There are no warranties that accompany this product. Users assume all responsibility for any loss or damage arising from any error, omission, or positional inaccuracy of this product.



Information Technology Dept.
Jul 2019
Geographic Information Services